

Sachkhere Mountain Training School
Named after
Colonel Besik Kutateladze


Partnership Training and Education Centre



Student Guide
2017

GENERAL INFORMATION

GEORGIA



Population: 4,677, 401

Area: 69, 700 sq km

Capital: Tbilisi

Official Language: Georgian

National Currency: Georgian Lari (GEL)

Telephone Code: +995


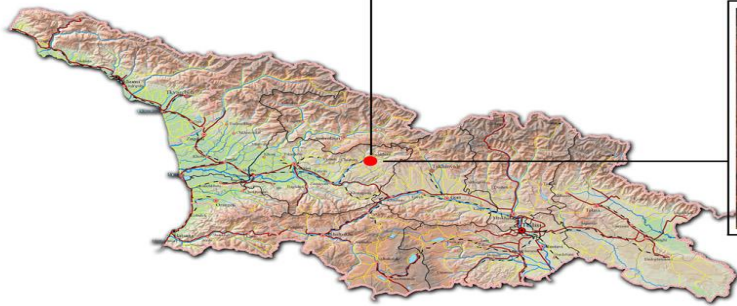
Country Code: GEO

Geography

Georgia is largely mountainous with Great Caucasus Mountains in the north and Lesser Caucasus Mountains in the south; Borders include the Black Sea from the west, Russian Federation from the north, and Azerbaijan from the south-east side of the country, and Armenia and Turkey from the south. Kolkheti Plain opens to the Black Sea in the west, the Mtkvari River Basin in the east. The country has a strategic location and it represents the crossroads of Eastern Europe and Western Asia.

Sachkhere Mountain Training School - Partnership Training and Education Centre

The School is located in Sachkhere - a town at the northern edge of the Imereti Region in Western Georgia. The town is 460 meters above the sea level with a population of 25, 000 and is 180 km north-west from Tbilisi. Sackhere is located on a mountainous relief. Guests have an opportunity to visit several museums and Georgian restaurants in the vicinity of Sachkhere.



Centre today

Sachkhere Mountain Training School was founded on August 14, 2006.

In April, 2010, the Sachkhere Mountain Training School was declared as a PfP Training and Education Centre.

Since 2007 the school instructors have conducted mountain trainings of Georgian Armed Forces and partner countries military personnel.

The course programs are elaborated in full compliance with the French Mountain Training Centers' requirements. International courses are conducted by professional Georgian instructors, who are regularly trained by French instructors according to three-year (6 levels) program. They also attend the qualification courses in different countries.



Artificial wall



Conference hall



Hotel bar



Hotel for 200 trainees



Hotel room

International Courses



- Sachkhere Mountain Training School offers a wide spectrum of international courses. The courses are designed for NATO member and partner countries' military personnel within the frames of "Partnership for Peace" Programme.
- During 2011-16, the school conducted the international *Basic Winter/Summer and Intermediate Winter/Summer Mountain Training Courses*.
- In 2017, the school offers the international *Basic Winter/Summer and Intermediate Winter/Summer Mountain Training Courses* .
- Mountain training program have been developed in full compliance with the French Mountain Training Centre Courses.
- Detailed information for courses could be found on the Sachkhere Mountain Training School website: www.sachkhere.mod.gov.ge



Scheme of the Sachkhere Base

1. HQ
2. Hotel
3. Working offices and barracks
4. Dining hall
5. Guardhouse
6. Infirmaries
7. Laundry
8. Petrol station
9. Car wash
10. Control checkpoint
11. Checkpoint
12. Bath
13. Weapons depot
14. Sitting places
- 15-16. Provision buildings
17. The football stadium

